

VICINITY MAP  
NOT TO SCALE

**LEGEND**

— DISTRICT BOUNDARY

(A) PROJECT AREA NUMBER

NOTES:  
1. EXISTING MALL AREA IS EXCLUDED FROM THE EIFD NO. 1 AND IS DESCRIBED IN A METES & BOUNDS LEGAL DESCRIPTION ATTACHED TO THE DEVELOPMENT AGREEMENT FOR THE PROJECT.

PROJECT AREA SUMMARY			
PROJECT AREA	BLOCK NUMBER	APN	PROJECT AREA UPON SUBDIVISION
A	E2 (P), E4 (P), E5 (P), E6 (P), EXISTING MALL PARCEL/AREA TO BE ADJUSTED DURING SUBDIVISION MAPPING	7295-004	6
	NW1 (P), NW2 (P), NW3 (P)	7295-006	1
	NW1 (P), NW2 (P), NW3 (P)	7295-007	1
	NW1 (P), NW2 (P), NW3 (P)	7295-035	1
	NW1 (P), NW2 (P), NW3 (P), W1 (P), W2 (P), W3 (P), E5 (P)	7295-037	1, 2, 3, 5
	W1 (P), W2 (P), W3 (P), W4, E1, E2 (P), E3 (P), E4 (P), E5 (P), E6 (P)	7295-038	2, 3, 4, 5, 6
	W4 (P)	VACATED WINSTON DRIVE PUBLIC R/W	4
	E3 (P)	VACATED MONTE VISTA DRIVE	6
B1	S1 (P), S2, EXISTING MALL PARCEL/AREA TO BE ADJUSTED DURING SUBDIVISION MAPPING	7296-005	7, 8
	S1 (P), EXISTING MALL PARCEL/AREA TO BE ADJUSTED DURING SUBDIVISION MAPPING	7296-008 (P)	8, 9
B2	S3 (P), EXISTING MALL PARCEL/AREA TO BE ADJUSTED DURING SUBDIVISION MAPPING	7296-006	9
	S3 (P)	7296-007	9
	S3 (P), EXISTING MALL PARCEL/AREA TO BE ADJUSTED DURING SUBDIVISION MAPPING	7296-008 (P)	8, 9

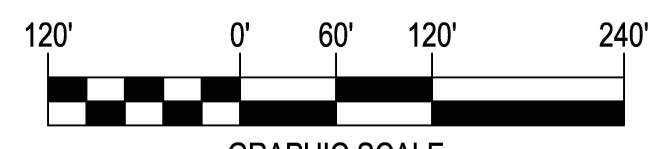
(P) = PORTION OF DEVELOPMENT BLOCK

BOUNDARY MAP OF  
**SAN FRANCISCO**  
**ENHANCED INFRASTRUCTURE**  
**FINANCING DISTRICT NO. 2**  
**(STONESTOWN)**  
**AT FORMATION**

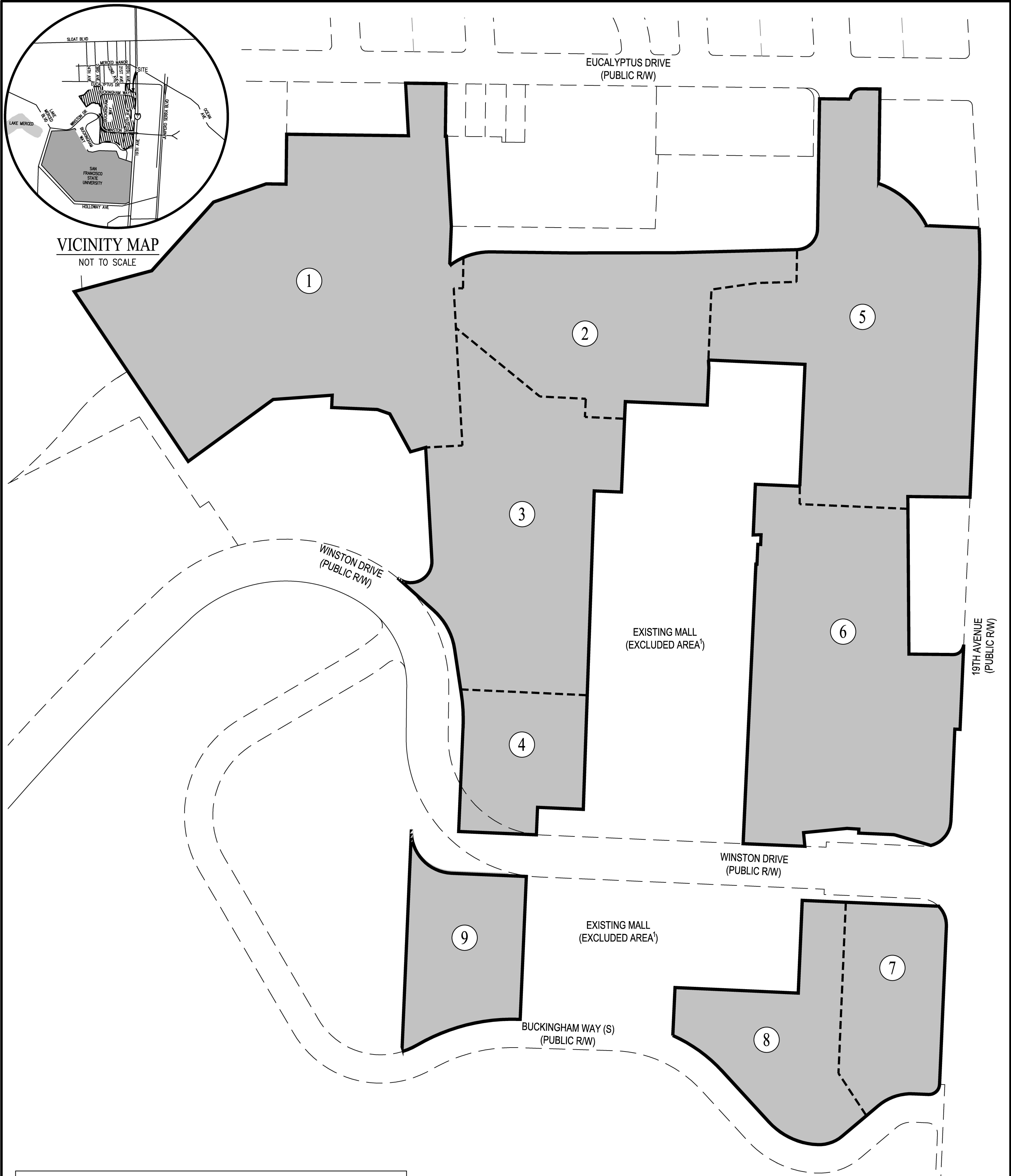
CITY AND COUNTY OF SAN FRANCISCO,  
STATE OF CALIFORNIA

**cbg** SAN RAMON (925) 866-0322  
ROSEVILLE (916) 788-4456  
WWW.CBANDG.COM

CIVIL ENGINEERS SURVEYORS PLANNERS  
SCALE: 1" = 120' JUNE 2024



GRAPHIC SCALE



VICINITY MAP  
NOT TO SCALE

PROJECT AREA SUMMARY		
PROJECT AREA	BLOCK NUMBER	APN
1	NW1, NW2, NW3	7295-035, 7295-037 (P), 7295-006, 7295-007, 7295-038 (P)
2	W1, W2	7295-037 (P), 7295-038 (P)
3	W3	7295-037 (P), 7295-038 (P)
4	W4	7295-038 (P), VACATED WINSTON DRIVE PUBLIC R/W
5	E1, E5	7295-037 (P), 7295-038 (P)
6	E2, E3, E4, E6	7295-004 (P), 7295-038 (P), VACATED MONTE VISTA DRIVE
7	S2	7296-005 (P)
8	S1	7296-005 (P), 7296-008 (P)
9	S3	7296-006 (P), 7296-007 (P), 7296-008 (P)

(P) = PORTION OF ASSESSOR'S PARCEL

**LEGEND**

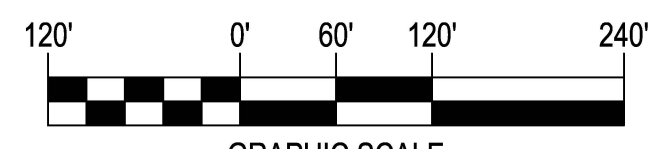
- DISTRICT BOUNDARY
- PROJECT AREA LIMITS
- PROJECT AREA NUMBER
- FINAL PROJECT AREA BOUNDARIES

BOUNDARY MAP OF  
**SAN FRANCISCO**  
**ENHANCED INFRASTRUCTURE**  
**FINANCING DISTRICT NO. 2**  
**(STONESTOWN)**  
**AFTER SUBDIVISION**

CITY AND COUNTY OF SAN FRANCISCO,  
STATE OF CALIFORNIA

**cbg** SAN RAMON (925) 866-0322  
ROSEVILLE (916) 788-4456  
WWW.CBANDG.COM

CIVIL ENGINEERS SURVEYORS PLANNERS  
SCALE: 1" = 120' JUNE 2024



GRAPHIC SCALE