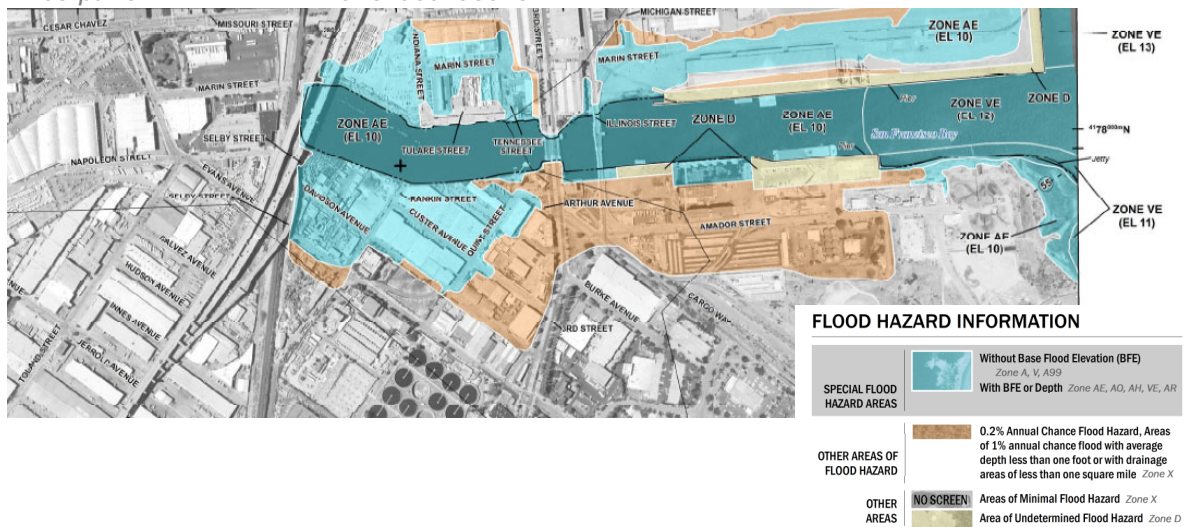








Summary of FEMA Flood Insurance Rate Map (FIRM) Flood Hazard Information and Requirements

Excerpt from FEMA FIRM Panel 0602980232A



SEE FIS REPORT FOR DETAILED LEGEND AND INDEX MAP FOR FIRM PANEL LAYOUT
THE INFORMATION DEPICTED ON THIS MAP AND SUPPORTING DOCUMENTATION ARE ALSO AVAILABLE IN DIGITAL FORMAT AT [HTTPS://MSC.FEMA.GOV](https://MSC.FEMA.GOV)

SAN FRANCISCO FLOOD HAZARD AREAS	FLOOD INSURANCE ¹	FLOOD-RESISTANT CONSTRUCTION STANDARDS ²
SPECIAL FLOOD HAZARD AREAS/AREAS WITH HIGH FLOOD RISK  Flood Zone: AE (Base Flood Elevation provided)  Flood Zone: VE (Base Flood Elevation provided)  Flood Zone: AO (Depth of flooding provided)	Required	Required
AREA OF UNDETERMINED FLOOD RISK  Flood Zone: D	Not required *Insurance rates are higher due to uncertainty of risk	Not required *Contact Port of San Francisco for requirements
AREA OF LOW OR MINIMAL FLOOD RISK  Flood Zone: X "shaded" (low flood risk)  Flood Zone: X "unshaded" (minimal flood risk)	Not required *Low rates available *Flood insurance is recommended in areas with risk of stormwater flooding	Not required

¹Under Federal law, Federally backed/regulating lenders must require flood insurance for mortgages on properties in SFHAs. Flood insurance is not otherwise required. The City does not require flood insurance.

²As required by the City's Floodplain Management Ordinance. For more information see: <https://onesanfrancisco.org/San-Francisco-Floodplain-Management-Program>